

RIO DE JANEIRO (OFFSHORE)

48 hour Forecast

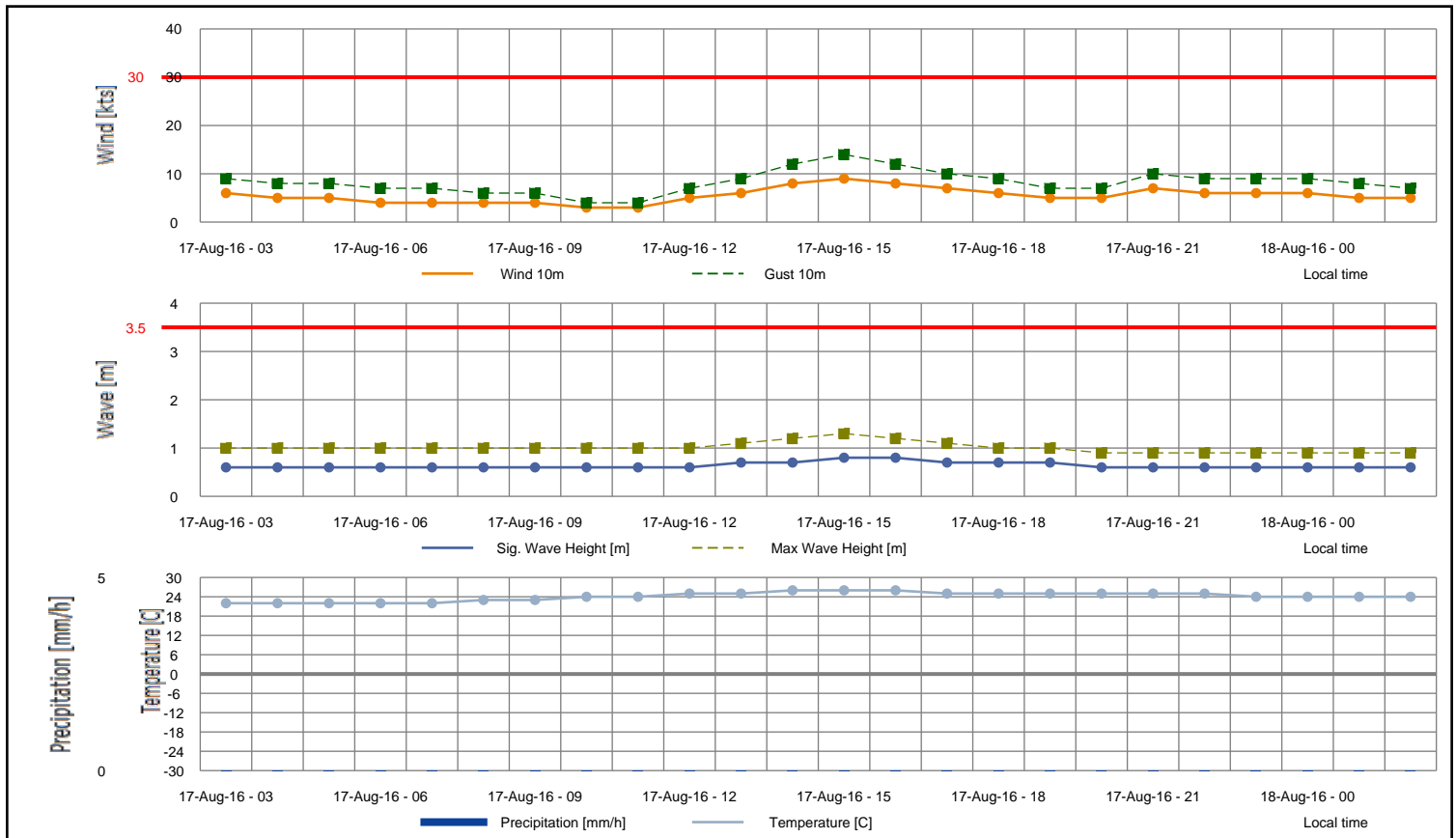
Expected conditions at port for the next 48 hours. The threshold of Warning and Caution were determined by your good company.

Days	SunRise	SunSet
	LT	LT
17-Aug	06:15	17:37
18-Aug	06:14	17:37
19-Aug	06:14	17:38



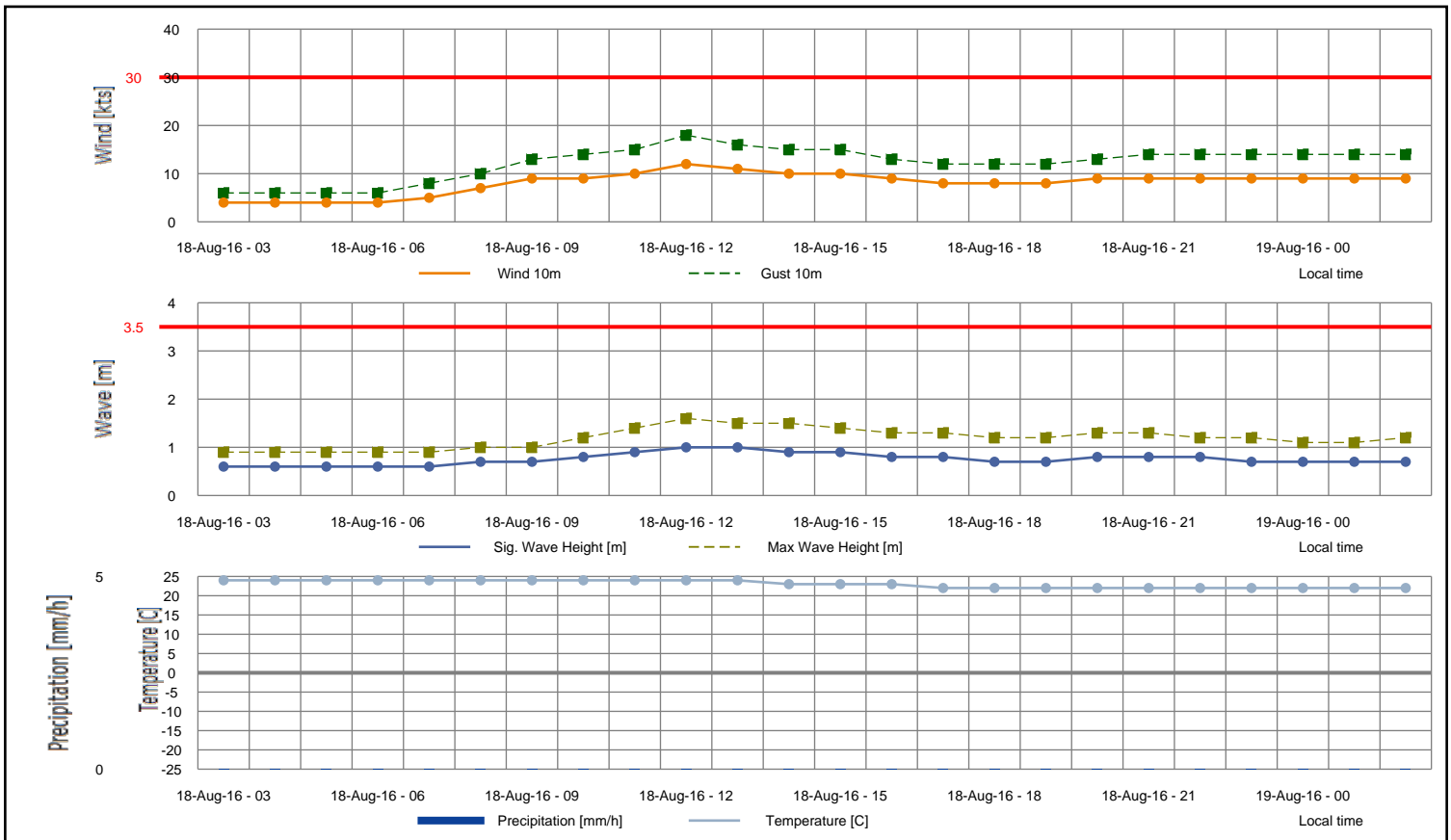
Issued Time : 2016/08/17-06:00 (UTC)
Next Issued Time : 2016/08/17-18:00 (UTC)

Time [UTC]	17-Aug-16																18-Aug-16							
	06	07	08	09	10	11	12	13	14	15	16	17	18	19	20	21	22	23	00	01	02	03	04	05
Time [LT]	17-Aug-16																18-Aug-16							
	03	04	05	06	07	08	09	10	11	12	13	14	15	16	17	18	19	20	21	22	23	00	01	02
10m wind [kts]	6	5	5	4	4	4	4	3	3	5	6	8	9	8	7	6	5	5	7	6	6	6	5	5
50m wind [kts]	7	6	6	5	5	5	5	3	4	6	8	9	11	10	9	8	6	6	8	7	7	7	6	6
gust (10m) [kts]	9	8	8	7	7	6	6	4	4	7	9	12	14	12	10	9	7	7	10	9	9	9	8	7
gust (50m) [kts]	10	9	9	8	8	7	7	4	6	9	11	14	16	14	12	11	8	9	12	11	11	11	10	8
Wind Direction	ENE	ENE	NE	NE	NE	NNE	NNE	ENE	ESE	SE	SE	SE	SE	ESE	ESE	E	NE	NNE	N	N	NNW	NNW	NW	
Sig. Wave Hgt. [m]	0.6	0.6	0.6	0.6	0.6	0.6	0.6	0.6	0.6	0.6	0.7	0.7	0.8	0.8	0.7	0.7	0.7	0.6	0.6	0.6	0.6	0.6	0.6	
Max Wave Hgt. [m]	1.0	1.0	1.0	1.0	1.0	1.0	1.0	1.0	1.0	1.0	1.1	1.2	1.3	1.2	1.1	1.0	0.9	0.9	0.9	0.9	0.9	0.9	0.9	
Sig. Wave Period [s]	11	11	11	11	11	11	11	11	11	11	11	11	11	11	11	11	11	11	11	11	11	11	11	
Wave Direction	S	S	S	S	S	S	S	S	S	S	S	SSE	SSE	SSE	SSE	SSE	S	S	S	S	S	S	S	
Confidence level indicator	High	High	High	High	High	High	High	High	High	High	High	High	High	High	High	High	High	High	High	High	High	High	High	
Weather	CLR	CLR	CLR	CLR	CLR	CLR	CLR	CLR	CLR	CLR	CLR	CLR	CLR	CLR	CLR	CLR	CLR	CLR	CLR	CLDY	CLDY	CLDY	CLR	CLR
Temperature [C]	22	22	22	22	22	23	23	24	24	25	25	26	26	26	25	25	25	25	25	25	25	24	24	24
Precipitation [mm/h]	0	0	0	0	0	0	0	0	0	0	0	0	0	0	0	0	0	0	0	0	0	0	0	0
Pressure [hPa]	1015	1015	1016	1016	1016	1016	1016	1016	1015	1015	1014	1014	1013	1013	1014	1014	1015	1015	1016	1016	1016	1016	1016	1015
Visibilities [m]	10km<	10km<	10km<	10km<	10km<	10km<	10km<	10km<	10km<	10km<	10km<	10km<	10km<	10km<	10km<	10km<	10km<	10km<	10km<	10km<	10km<	10km<	10km<	10km<



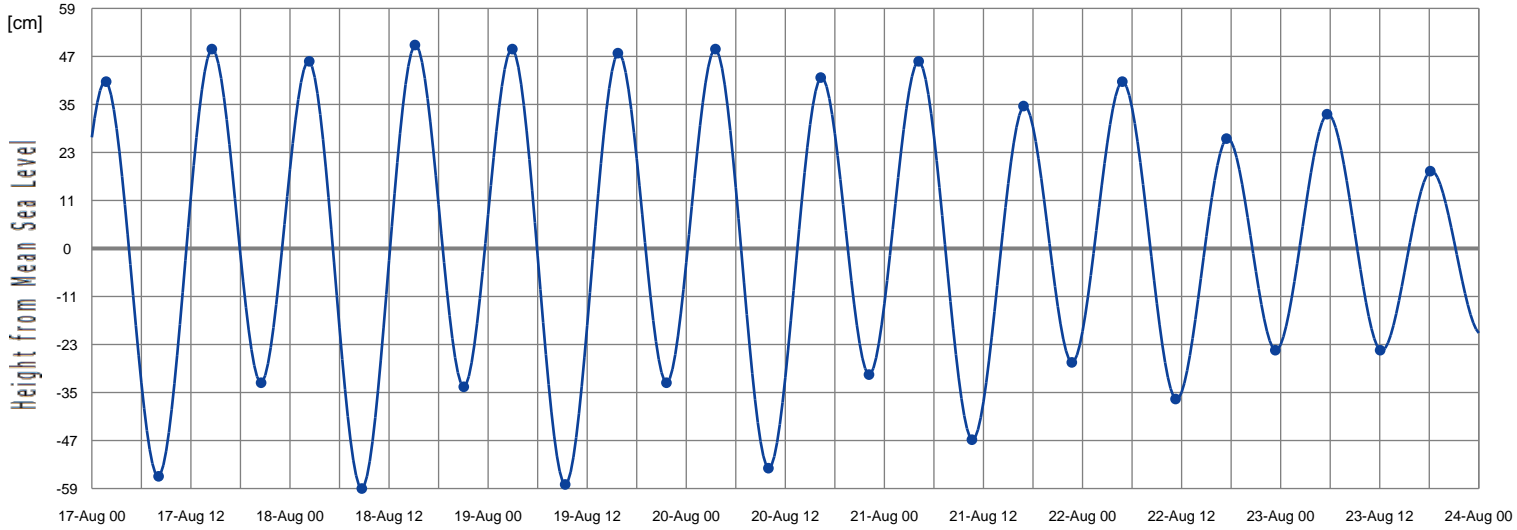
RIO DE JANEIRO (OFFSHORE)

Time [UTC]	18-Aug-16														19-Aug-16									
	06	07	08	09	10	11	12	13	14	15	16	17	18	19	20	21	22	23	00	01	02	03	04	05
Time [LT]	18-Aug-16														19-Aug-16									
	03	04	05	06	07	08	09	10	11	12	13	14	15	16	17	18	19	20	21	22	23	00	01	02
10m wind [kts]	4	4	4	4	5	7	9	9	10	12	11	10	10	9	8	8	8	9	9	9	9	9	9	9
50m wind [kts]	5	5	5	5	6	8	10	11	13	15	13	12	12	11	10	10	10	10	11	11	11	11	11	11
gust (10m) [kts]	6	6	6	6	8	10	13	14	15	18	16	15	15	13	12	12	12	13	14	14	14	14	14	14
gust (50m) [kts]	7	7	8	8	10	13	16	17	19	22	19	18	18	16	15	15	15	16	17	17	17	17	17	17
Wind Direction	NW	NW	NW	NW	WNW	W	W	WSW	WSW	SW	SSW	SSW	S	SSE	SSE	SE	SE	ESE	ESE	ESE	E	E	E	E
Sig. Wave Hgt. [m]	0.6	0.6	0.6	0.6	0.6	0.7	0.7	0.8	0.8	0.9	1.0	1.0	0.9	0.9	0.8	0.8	0.7	0.8	0.8	0.8	0.7	0.7	0.7	0.7
Max Wave Hgt. [m]	0.9	0.9	0.9	0.9	0.9	1.0	1.0	1.2	1.4	1.6	1.5	1.5	1.4	1.3	1.3	1.2	1.2	1.3	1.3	1.2	1.2	1.1	1.1	1.2
Sig. Wave Period [s]	11	11	11	11	11	11	11	11	11	11	11	10	10	10	10	10	10	10	10	10	10	10	10	10
Wave Direction	S	S	S	S	S	S	S	S	SSW	SSW	SSW	S	S	S	SSE	SSE	SSE	SSE	SSE	SSE	SSE	SSE	SSE	SSE
Confidence level indicator	High	High	High	High	High	High	High	High	High	High	High	High	High	High	High	High	High	High	High	High	High	High	High	High
Weather	CLR	CLR	CLR	CLR	CLR	CLR	CLR	CLR	CLR	CLR	CLR	CLR	CLR	CLDY	CLDY	CLDY	CLDY	CLDY	CLDY	CLDY	CLDY	CLDY	CLDY	CLDY
Temperature [C]	24	24	24	24	24	24	24	24	24	24	24	23	23	23	22	22	22	22	22	22	22	22	22	22
Precipitation [mm/h]	0	0	0	0	0	0	0	0	0	0	0	0	0	0	0	0	0	0	0	0	0	0	0	0
Pressure [hPa]	1015	1015	1016	1016	1017	1018	1019	1019	1019	1019	1019	1018	1018	1019	1019	1020	1021	1021	1022	1022	1021	1021	1020	1020
Visibilities [m]	10km<	10km<	10km<	10km<	10km<	10km<	10km<	10km<	10km<	10km<	10km<	10km<	10000	10000	10000	8000	10000	10000	10000	10000	10000	10000	10000	10000

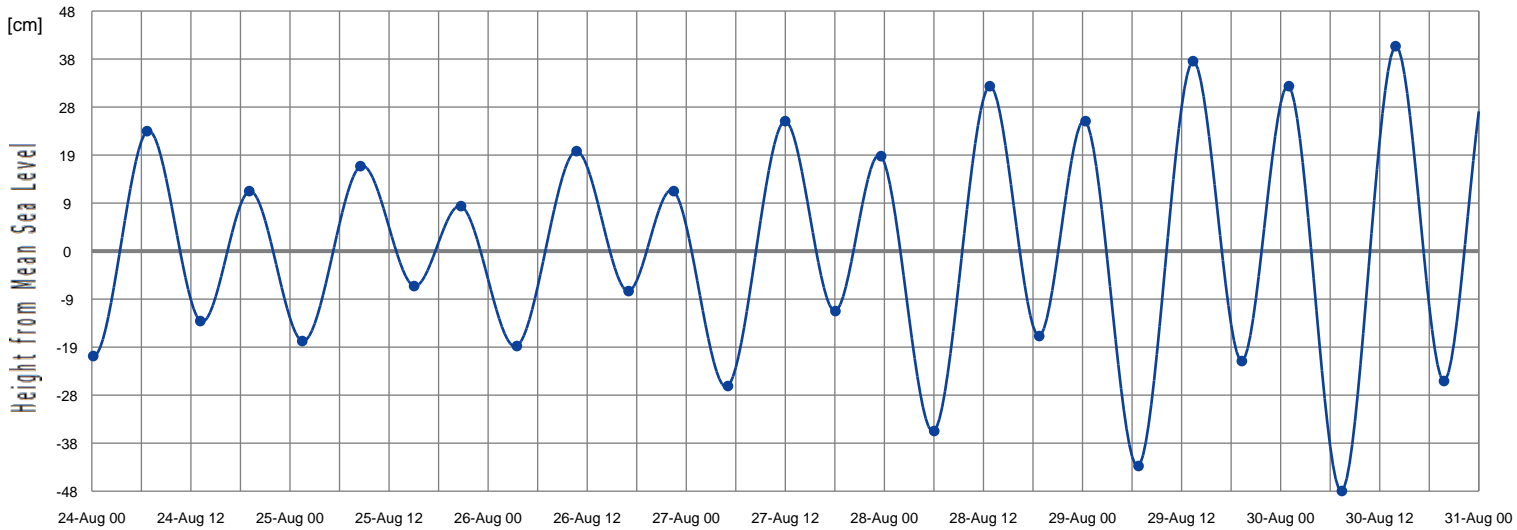


Daily Tide Prediction

Port RIO DE JANEIRO (OFFSHORE)



17-Aug		18-Aug		19-Aug		20-Aug		21-Aug		22-Aug		23-Aug	
01:44	high 41	02:20	high 46	02:56	high 49	03:32	high 49	04:09	high 46	04:49	high 41	05:37	high 33
08:05	low -56	08:42	low -59	09:20	low -58	09:57	low -54	10:36	low -47	11:16	low -37	12:03	low -25
14:32	high 49	15:08	high 50	15:43	high 48	16:17	high 42	16:51	high 35	17:26	high 27	18:07	high 19
20:30	low -33	21:03	low -34	21:36	low -33	22:08	low -31	22:42	low -28	23:21	low -25		



24-Aug		25-Aug		26-Aug		27-Aug		28-Aug		29-Aug		30-Aug	
00:10	low -21	01:29	low -18	03:29	low -19	05:03	low -27	06:02	low -36	00:22	high 26	01:00	high 33
06:41	high 24	08:32	high 17	10:43	high 20	11:59	high 26	12:46	high 33	06:47	low -43	07:25	low -48
13:08	low -14	15:02	low -7	17:01	low -8	18:04	low -12	18:45	low -17	13:23	high 38	13:55	high 41
19:04	high 12	20:43	high 9	22:29	high 12	23:36	high 19			19:18	low -22	19:47	low -26